

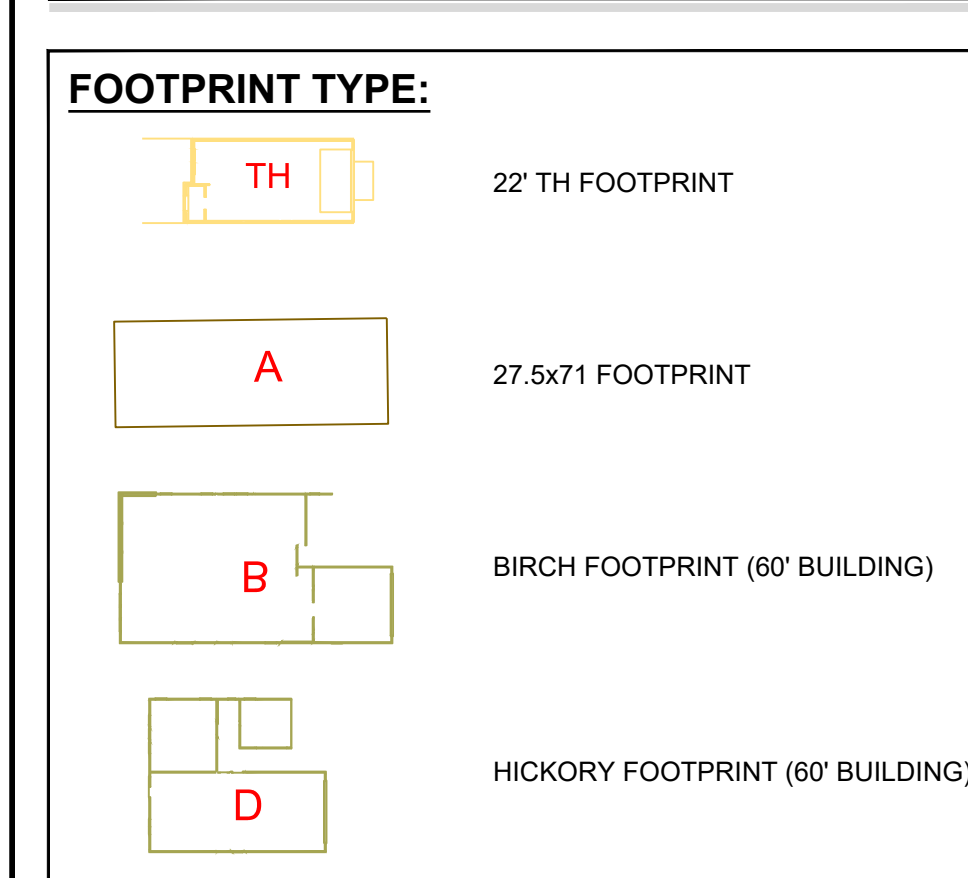
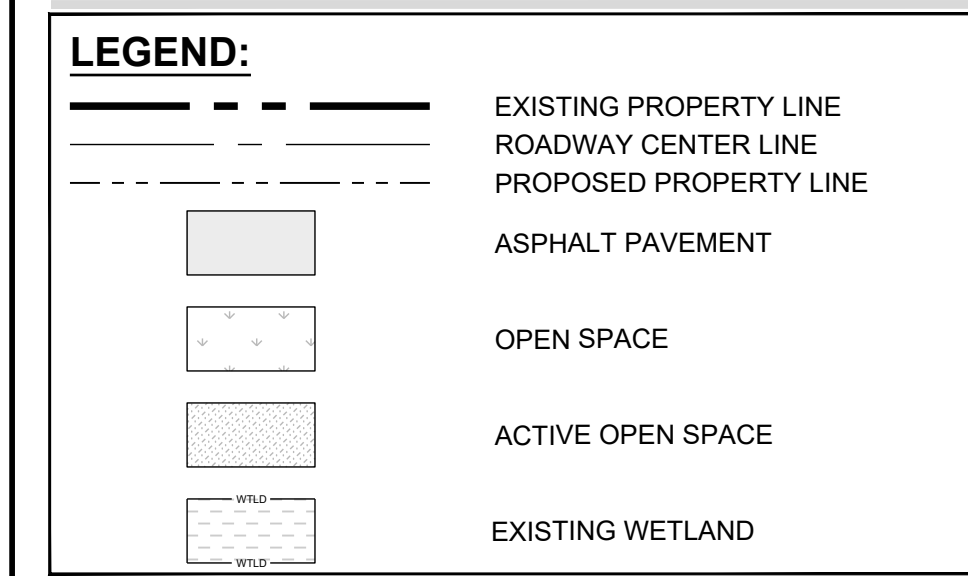
SITE KEY PLAN
LEGEND:
 SEE SHEET C-7.0 FOR LINE AND CURVE TABLES

A. TOWN CERTIFICATION. THIS DESIGN HAS BEEN REVIEWED BY THE ENGINEER FOR THE TOWN OF KNIGHTDALE, AND TO THE BEST OF MY KNOWLEDGE AND BELIEF, IT CONFORMS TO THE REQUIREMENTS ESTABLISHED IN THE STANDARD SPECIFICATIONS OF THE TOWN OF KNIGHTDALE.


BY: _____ DATE: _____
 TOWN ENGINEER

THESE PLANS ARE APPROVED BY THE TOWN OF KNIGHTDALE AND SERVE AS CONSTRUCTION PLANS FOR THIS PROJECT.

BY: _____ DATE: _____
 LAND USE ADMINISTRATOR



NO.	REVISIONS	DATE	BY



STRONGROCK
 ENGINEERING GROUP

STRONG ROCK ENGINEERING GROUP, PLLC | COMPANY LICENSE # P-2166
 305 CHURCH AT NORTH HILLS STREET, SUITE 1110 RALEIGH, NC 27609 | INFORMATION@STRONGROCKGROUP.COM

STRONG ROCK PROJECT	NOT FOR CONSTRUCTION	SCALE	DESIGNED BY	DRAWN BY	CHECKED BY

HARPER PRESERVE
 TOWN OF KNIGHTDALE, WAKE COUNTY, NORTH CAROLINA
 CONSTRUCTION PLANS
 PARTIAL SITE PLAN IV

DRAWING SHEET
C-7.4

THIS PLANSET AND ANY ASSOCIATED DOCUMENTS ARE PRELIMINARY AND NOT AUTHORIZED FOR CONSTRUCTION UNTIL SIGNED, DATED, AND OFFICIALLY RELEASED FOR CONSTRUCTION BY THE ENGINEER OF RECORD.